2021-2031 Forest Management Plan - Areas Selected for Operations

16 6800 54100

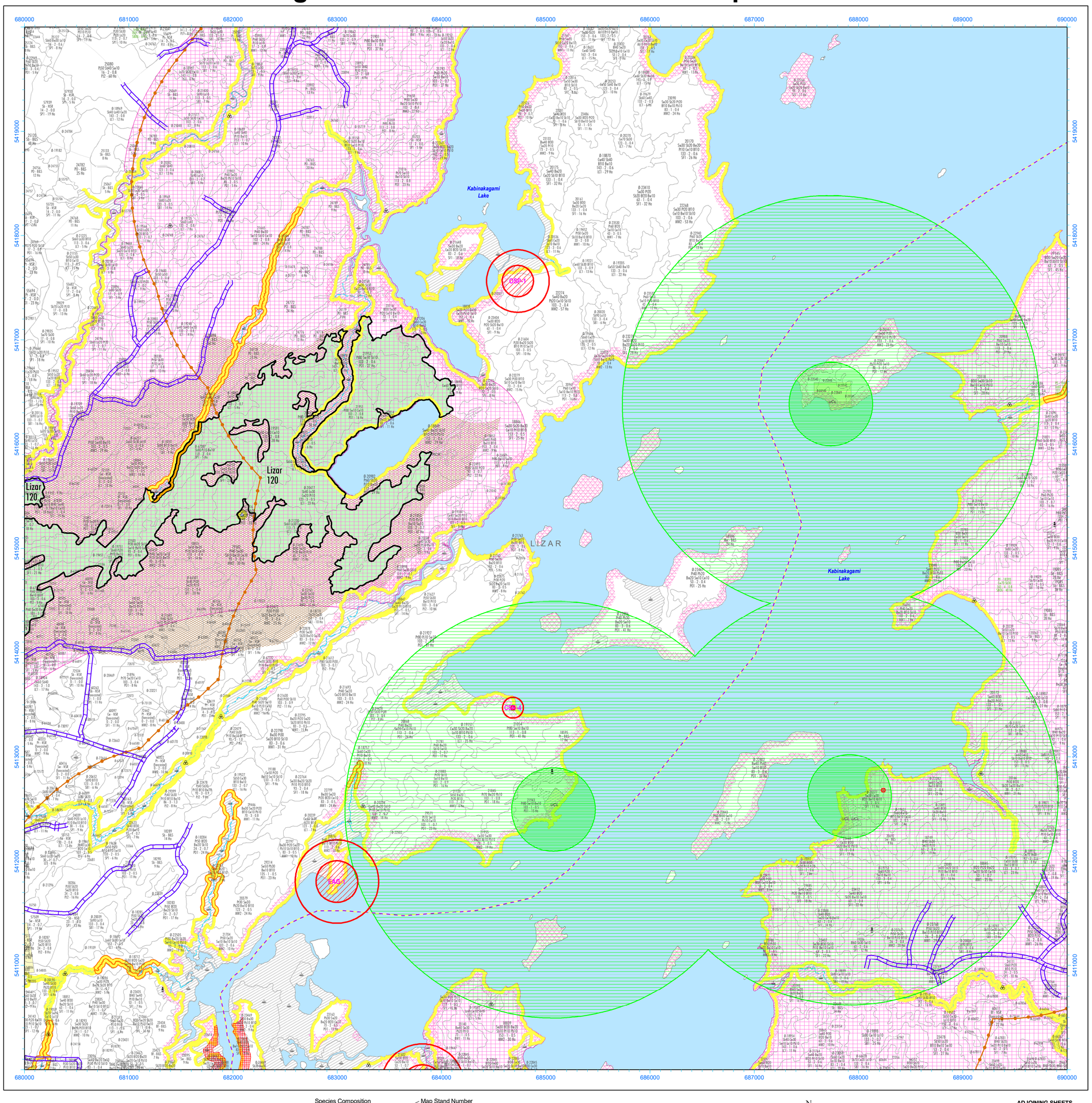

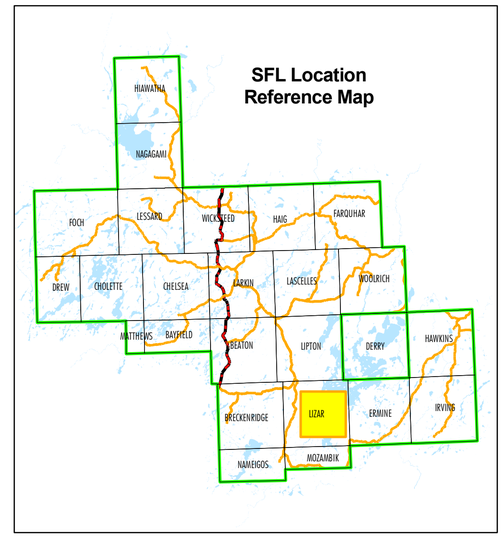

Surface Relief

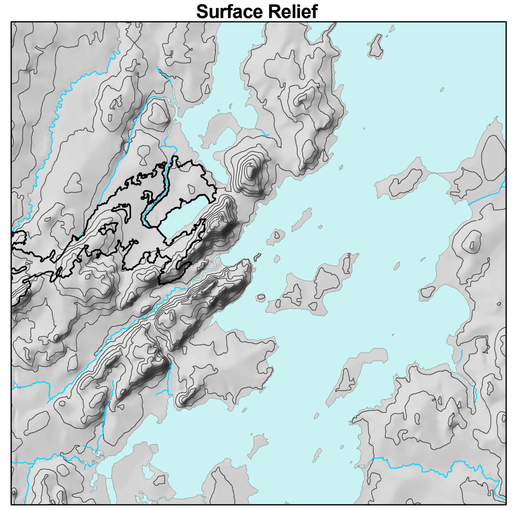

LEGEND

Areas Selected for Operations

- Planned Harvest Area 2021-2031
- Contingency Harvest Area
- Proposed Shoreline Harvest

Beaton 120 Block ID Label (All Phases)

All harvested areas are eligible for non-commercial fuelwood harvest after commercial harvest operations are completed.
Toutes les aires récoltées sont admissibles comme bois de chauffage personnel après que les opérations de récoltées sont accomplies.

- Bridging Area

Block Access Planning

- Primary Road Corridor / Alt. AOC Crossing
- Branch Road Corridor / Alt. AOC Crossing
- Operational Road Boundary
- Proposed Road Decommissioning
- Proposed Access Through Known Value

NOTE: This map does not necessarily identify all values in areas where forestry activities are not planned to occur. Detailed values data for other areas can be obtained from FRMG at (705) 680-0033.

- 51-11-0 Access Restriction Point
- 51-CD Forestry Aggregate Pit
- 51-CD Proposed Water Crossing - Culvert
- 51-CD Proposed Water Crossing - Bridge
- 51-CD Proposed Culvert with Removal
- 51-CD Proposed Bridge with Removal
- 51-CD Proposed Ice Crossing

Labels for all crossings: 51-CD — AOC Value / Crossing ID

Area of Concern Symbology

Fisheries Areas of Concern

- Conditions on Normal Operations (LPS L,R)
- 30m Fixed Width* - Medium Sensitive Streams, Ponds (MPS L,R)
- 30 - 50m Slope Dependent* (0% - 30% Slope) (HPS L,R)
- 70 - 90m Slope Dependent (>30% Slope) (HPS L,R)

FISHERIES NOTES
- Buffers are applied at the "high water mark", (outside edge of open muskeg or grassland)
- AOC width may be reduced to crest of the slope in the presence of a "backslope".

Other Areas of Concern

- Caribou Calving and Nursery Area Reserve
- Modified Caribou Calving and Nursery Area (CALV)
- Trapper Cabin/Cottage Reserve (CAB/CO)
- Trapper Cabin Modified (CAB)
- Land Use Permit Reserve (LP)
- Canoe Route
- Centre of Ontario Trail
- Snowmobile Trail
- Portage Trail
- Centre of Ontario
- Archaeological Potential Area Model (APA)
- Canoe Route Reserve
- Remote tourism AOC Viewshed No Cut
- Planned Residual Patch - "Fixed"
- PGP/PSP Research Plot
- MSIM Research Plot
- Modified Railway (RW)
- Modified Provincial Park (PK)
- Caribou Winter Use Area
- Remote Tourism Timing Restriction (RTO-2,RTM-2)
- RTM1 RTO1 Modified/No Cut

Perennial Use Nest Site
(Buffer width and timing restrictions dates dependent on species)
Timing Restriction Zone
Nest Core - No Activity Zone

- EAG-1 = Bold Eagle Primary Nest
- OSP-1 = Osprey Primary Nest
- GBH-1 = Great Blue Heron Active Colony
- CSR-X = Common Stick Nest Raptor (Types 1-9)
- USR-X = Uncommon Stick Nest Raptor (Types 1-5)
- RTM = Remote Tourism Main Base Lodge
- RTO = Remote Tourism Outpost Lodge
- CRA = Canoe Route
- PSP = Permenant Sample Plot
- PGP = Provincial Growth Plot

For other codes, see table FMP-10

NOTE: Some AOC reserves are coincident with others. Where overlapping, often only one type is shown. If site conditions permit the illustrated AOC to be moved or removed as part of normal AOC implementation, operators must first consult with FRMG to determine if overlapping AOCs exist at those locations. This map does not necessarily identify all values in areas where forestry activities are not planned to occur. (Not all symbols will be present on every map tile.)

General Features

- Lake
- Patent Land
- Provincial Park, Conservation Reserve
- Aggregate Permit Boundary
- Non-Productive Forest Land
- Designated Agricultural Land (DAL)
- Aggregate Extraction Area
- Moose Emphasis Area
- Highway 631
- Primary Road
- Branch Road
- Stream / Intermittent Stream
- Township Boundary
- Transmission Line
- Railway

Nagagami Forest
Management Unit

MAPSHEET
16 6800 54100

Species Composition (sometimes only partial) — 96754 — Map Stand Number (last five digits of Polyid)
Stand Age (as of map production date) — PJ70 P020 BW10 — Stocking
Stand Site Class — 63 - 3 - 0.8 — Stand Area
PJ1 - 42 Ha — Forest Unit

B&S = Barren & Scattered
NSR = Not Sufficiently Regenerated
PFR = Production Forest Reserve
PF = Protection Forest (SC 4)
Ø = Inoperable or Bypass
UCL = Unclassified Land

DAL = Agricultural Land
RK = Rock
= Treed Muskeg
= Alder/Shrub Swamp
= Open Muskeg
= Grass & Meadow

Base data derived from the Ontario Digital Topographic Database and from the Forest Resource Inventory (1:20,000).
Universal Transverse Mercator (6°) projection. Zone 16, Central Meridian 81° W. North American Datum 1983 (NAD83)

True North: 0.2480 W.; Magnetic North: 10.3810 deg. W.; Annual Change: 0.0033 deg. W.
All angles quoted are for 2003. All angles are in decimal degrees and referenced to Grid North.
This map is for illustrative purposes only. It is not a precise indicator of routes or locations of features.
Cette carte est pour valeur d'illustration seulement. Les tracés et emplacements étant approximatifs.
Hornepayne Lumber LP does not guarantee the accuracy of the information on this map.

Produced October 25, 2020 by First Resource Management Group Inc.

500 Meters 0 500 1,000 1,500

N W E S

Original Document
Scale 1:20,000

HORNEPAYNE LUMBER
— CARING FOR OUR FOREST —

ADJOINING SHEETS

	16 6800 54200	
16 6700 54100	16 6800 54100 (this sheet)	16 6900 54100
	16 6800 54000	