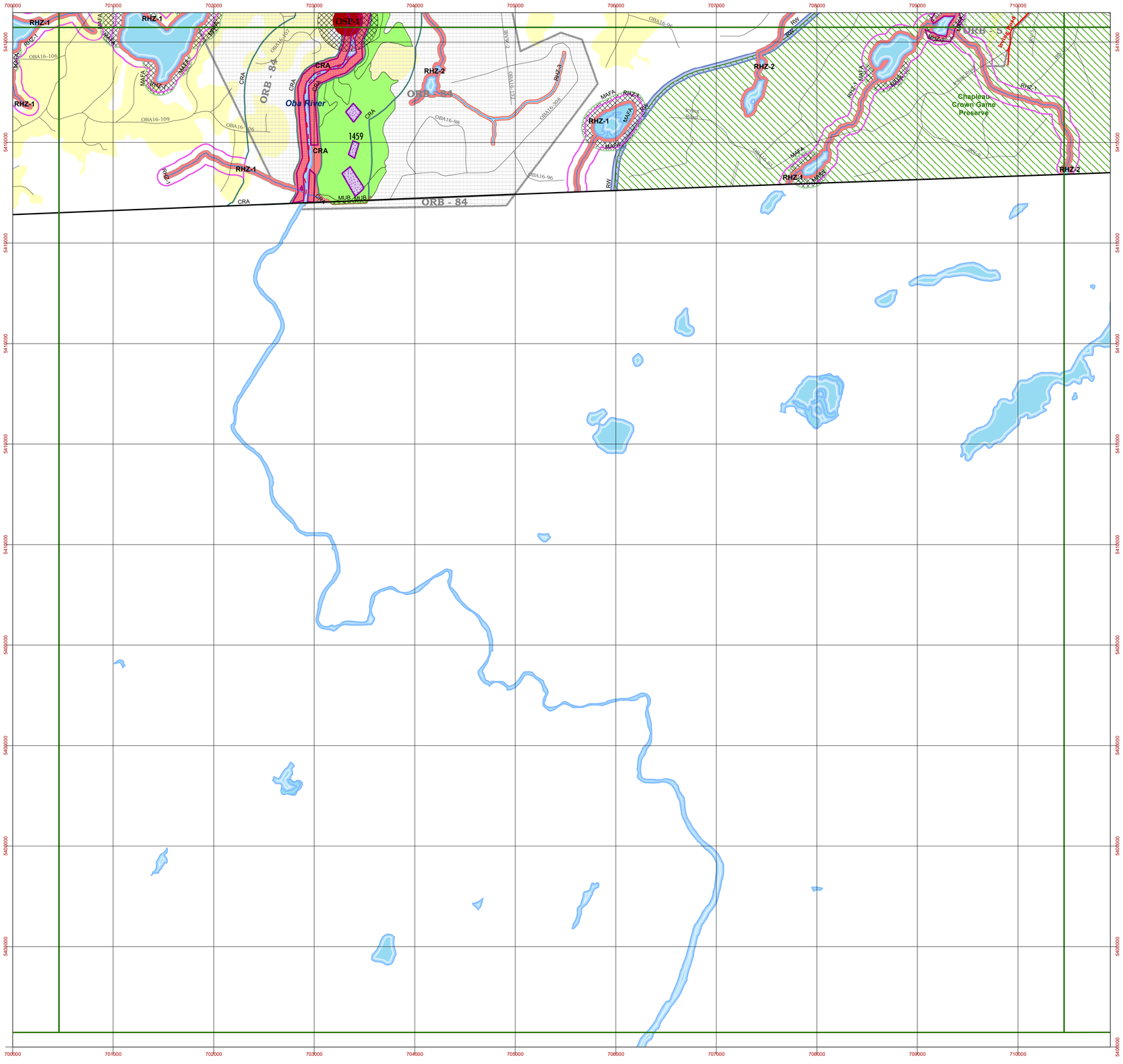

Nagagami Forest / Forêt d'Nagagami

2011-2021 Forest Management Plan
Plan d'aménagement forestier 2011-2021

Ontario Basemap number: 70540

2011 - 2021 FMP - Bridging Blocks

Bridging Blocks

Roads
- Highway 631
- Primary Road
- Branch Road
- Operational Road
- Municipal Road
- Proposed Centre Line

- Access Control Sign
- Aggregrate Extraction Area
- Primary Class Road Corridor
- Branch Class Road Corridor
- Operational Road Boundary

- Fuelwood Blocks
- Stand Residual Patches
- Renewal and Maintenence
- Remote Tourism Lines

Areas of Concern
- Archeological Potential Areas

Nest AOCs
- Modified Harvest
- Reserve - No Harvest

Other AOCs
- Modified Harvest
- Reserve - No Harvest

Modified AoCs Lines
- CRA
- HWY
- MAFA
- MUB
- PK
- RHZ-1
- RHZ-3
- RTM
- RTO
- RW
- SH

- Main Base Lodges
- Outpost Lodges
- Recreational Camps
- Trap Camps
- Hydro Line
- Rail Line
- Canoe Routes
- Portages
- Snowmobile
- Continous Caribou Zone
- Chapleau Game Preserve
- Township of Hornepayne
- Marten Core
- Federal Land
- Lakes
- Crown Disposition Easement
- Crown Disposition Land Use Permit
- Crown Disposition Leases
- Crown Disposition Licence of Occupation
- Patent Land
- Rivers and Streams

File Name: MU390_2021_FMPDP_MAP_OPS70540_02

HORNEPAYNE LUMBER
— CARING FOR OUR FOREST —

Original Document Scale 1:20,000

0 500 1,000 2,000 Meters

Datum: NAD 83 UTM Zone 16
FMPM - Part A section 3.3.3.3

N W E S

FIRST RESOURCE MANAGEMENT GROUP

Map produced on October 26, 2020

AOC Values

APA=Archeological Potential Area
CRA = Canoe Route-A
HWY = Highway
LP = Land Use Permit
MAFA = Moose Aquatic Feeding Area
MUB = Management Unit Boundary
PK = Park
PSP = Permanent Sample Plot
RHZ (1-3) = Riparian Habitat Zone
RTM = Remote Tourism Mainbase Lodge
RTO = Remote Tourism Outpost Lodge
RW = Railway
CSR (1-8) = Common Stick Nesting Raptors
EAG = Bald Eagle NestSite
GBH = Great Blue Heron Nest Site
OSP = Osprey Nest Site
USR = Uncommon Stick Nesting Raptor
SH = Harvest to Shoreline

FU	SGR	FU	SGR
BW1	BW1-040-BW1	PO1	PO1-040-PO1
LC1	LC1-000-LC1	PO3	PO3-040-PO3
MW1	MW1-040-MW1	SB1	SB1-021-SB1
MW2	MW2-040-MW2	SB3	SB3-000-SB3
PJ1	PJ1-021-PJ1	SF1	SF1-121-SF1
PJ2	PJ2-021-PJ2	SP1	SP1-021-SP1

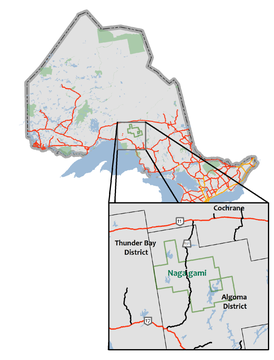

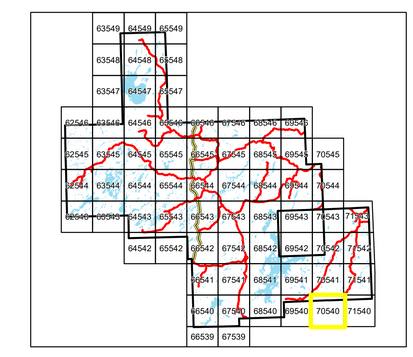

Planimetric Base Features maintained and provided by the Ontario Ministry of Natural Resources (OMNR, April 2001, Forest Information Manual. Toronto: Queen's Printer of Ontario). Dispositifs bas planimétriques maintenus et fournis par le ministère d'Ontario des resources naturelles (OMNR. avril 2001. Manual De l'Information De Forêt. Toronto: L'imprimeur de la Reine pour Ontario).

First Resource Management Group Inc. does not guarantee the accuracy of the information on the map.
First Resource Management Group Inc. ne guarantie pas la précision d'informations sur cette carte.

This map is for illustrative purposes only. It is not to be used as a precise indicator of routes, location of features nor as a navigational guide. Cette carte est pour la valeur d'illustration seulement. Il ne doit pas être utilisé comme carte routière, emplacement de caractéristiques ni comme guide de navigation.

© Queen's Printer for Ontario